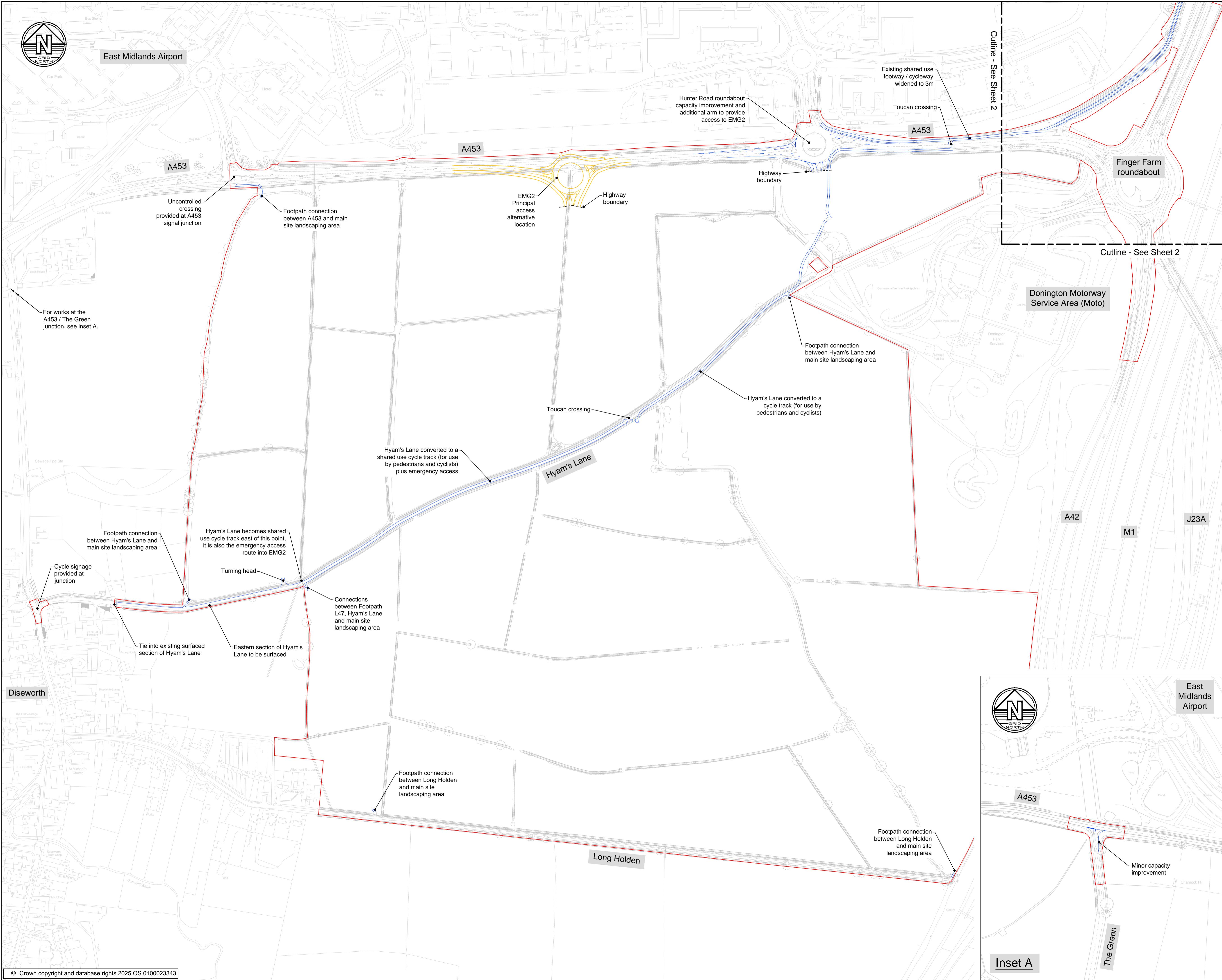




East Midlands Airport



For works at the A453 / The Green junction, see inset A.

Uncontrolled crossing provided at A453 signal junction

Footpath connection between A453 and main site landscaping area

EMG2 Principal access alternative location

Highway boundary

Hunter Road roundabout capacity improvement and additional arm to provide access to EMG2

Highway boundary

Existing shared use footway / cycleway widened to 3m

A453

Toucan crossing

Finger Farm roundabout

Cutline - See Sheet 2

Donington Motorway Service Area (Moto)

Footpath connection between Hyam's Lane and main site landscaping area

Hyam's Lane converted to a cycle track (for use by pedestrians and cyclists)

Hyam's Lane

Toucan crossing

Hyam's Lane converted to a shared use cycle track (for use by pedestrians and cyclists) plus emergency access

Hyam's Lane becomes shared use cycle track east of this point, it is also the emergency access route into EMG2

Turning head

Connections between Footpath L47, Hyam's Lane and main site landscaping area

Footpath connection between Hyam's Lane and main site landscaping area

Cycle signage provided at junction

Tie into existing surfaced section of Hyam's Lane

Eastern section of Hyam's Lane to be surfaced


Diseworth

Footpath connection between Long Holden and main site landscaping area

Long Holden

Footpath connection between Long Holden and main site landscaping area

Minor capacity improvement



East Midlands Airport

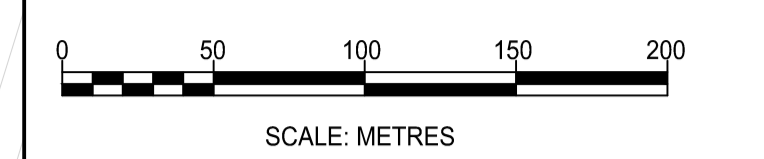
A453

The Green

Inset A

Legend

- All dimensions in metres unless noted otherwise. All levels in metres unless noted otherwise.
- The height of proposed bridges, embankments and depths of cuttings are indicative subject to the limits of deviation referred to in the order.
- All structure positions and sizes shown are indicative only.
- The proposed works including their specific alignment will be subject to detailed design within the limits of deviation identified on the works plans.



SCALE: METRES

| Rev | Date     | Details of issue / revision               | MS | SRH |
|-----|----------|---|----|-----|
| P04 | 28.01.25 | Legend & notes updated                    | MS | SRH |
| P03 | 16.01.25 | Minor highway revisions                   | MS | SRH |
| P02 | 20.12.24 | Dwg frame update, minor highway revisions | MS | SRH |
| P01 | 15.11.24 | Issued for information                    | MS | SRH |

ISSUES & REVISIONS



THE EAST MIDLANDS GATEWAY PHASE 2 AND HIGHWAY ORDER 202[ ]

HIGHWAY PLANS GENERAL ARRANGEMENT SHEET 1 OF 3

|            |         |          |      |
|------------|---------|----------|------|
| Scale      | 1:2500  | Drawn    | M.S  |
| Size       | A1      | Reviewed | S.H  |
| Regulation | 5(2)(o) | Document | 2.8A |

CONSULTATION DRAFT

|             |                           |          |     |
|-------------|---------------------------|----------|-----|
| Drawing No. | EMG2-BWB-HGN-XX-DR-H-0101 | Revision | P04 |
|-------------|---------------------------|----------|-----|